

KITTITAS COUNTY COMMUNITY DEVELOPMENT SERVICES


411 N. Ruby St., Suite 2, Ellensburg, WA 98926

CDS@CO.KITTITAS.WA.US

Office (509) 962-7506

Fax (509) 962-7682

"Building Partnerships - Building Communities"



BOUNDARY LINE ADJUSTMENT

(Adjustment of lot lines resulting in no new lots, as defined by KCC 16.08.055)

NOTE: If this Boundary Line Adjustment is between multiple property owners, seek legal advice for conveyance of property. This form does not legally convey property.

Please type or print clearly in ink. Attach additional sheets as necessary. Pursuant to KCC 15A.03.040, a complete application is determined within 28 days of receipt of the application submittal packet and fee. The following items must be attached to the application packet.

REQUIRED ATTACHMENTS

Note: a separate application must be filed for each boundary line adjustment request.

- Unified Site Plan of existing lot lines and proposed lot lines with distances of all existing structures, access points, well heads and septic drainfields.
- Signatures of all property owners.
- Narrative project description (include as attachment): Please include at minimum the following information in your description: describe project size, location, water supply, sewage disposal and all qualitative features of the proposal; include every element of the proposal in the description.
- For **preliminary approval**, please submit a sketch containing the following elements.
 1. Identify the boundary of the segregation:
 - a. The boundary lines and dimensions
 - b. Sub-Parcel identification (i.e. Parcels A, B, C or Lots 1, 2, 3, etc.)
 2. Show all existing buildings, well heads and drain fields and indicate their distances from the original exterior property lines AND from the proposed property lines. If you have a copy of an original survey, please attach. A new survey will not be needed until preliminary approval has been granted.
 3. Provide legal descriptions for each proposed tax parcel and identify by letter or number use on the map.
Example: Parcel
 4. A - The North 75 feet of the West 400 feet of the Southwest quarter of the Southwest quarter of the Southwest quarter of Section 02; Township 20 North; Range 16 East; W.M.; Except the West 30 feet thereof for roads.
- For **final approval** (not required for initial application): Legal descriptions of the proposed lots, or a recorded survey.

APPLICATION FEES:

\$225.00	Kittitas County Community Development Services (KCCDS)
\$90.00	Kittitas County Department of Public Works
\$65.00	Kittitas County Fire Marshal
\$125.00	Kittitas County Public Health Department Environmental Health
\$505.00	Total fees due for this application (One check made payable to KCCDS)

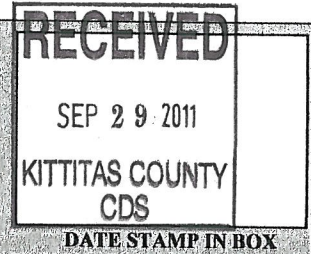
FOR STAFF USE ONLY

Application Received By (CDS Staff Signature):

[Handwritten Signature]

DATE: *9/29/11*

RECEIPT # *12381*



OPTIONAL ATTACHMENTS

- An original survey of the current lot lines. (Please do not submit a new survey of the proposed adjusted or new parcels until after preliminary approval has been issued.)
- Assessor COMPAS Information about the parcels.

GENERAL APPLICATION INFORMATION

1. **Name, mailing address and day phone of land owner(s) of record:**
Landowner(s) signature(s) required on application form

Name: FRANK & ROY OTTE

Mailing Address: 1215 SANDERS RD

City/State/ZIP: ELLENSBURG, WA 98926

Day Time Phone: _____

Email Address: _____

2. **Name, mailing address and day phone of authorized agent, if different from landowner of record:**
If an authorized agent is indicated, then the authorized agent's signature is required for application submittal.

Agent Name: CHRIS CRUSE

Mailing Address: P.O. BOX 959

City/State/ZIP: ELLENSBURG, WA 98926

Day Time Phone: (509) 962-8242

Email Address: CRUSEANDASSOC@KVALLEY.COM

3. **Name, mailing address and day phone of other contact person**
If different than land owner or authorized agent.

Name: _____

Mailing Address: _____

City/State/ZIP: _____

Day Time Phone: _____

Email Address: _____

4. **Street address of property:**

Address: 1215 SANDERS RD

City/State/ZIP: ELLENSBURG, WA 98926

5. **Legal description of property (attach additional sheets as necessary):**
TO BE PROVIDED FOR FINAL REVIEW
- _____

6. **Property size:** 6.0 & 2.0 _____ (acres)

7. **Land Use Information:** Zoning: URBAN-RES Comp Plan Land Use Designation: URBAN

8. Existing and Proposed Lot Information

Original Parcel Number(s) & Acreage
(1 parcel number per line)
18-18-25053-0002 6.0 ACRES

New Acreage
(Survey Vol. ____, Pg ____)
3.0 ACRES

18-18-25053-0007 2.0 ACRES

5.0 ACRES

APPLICANT IS: _____ OWNER _____ PURCHASER _____ LESSEE _____ OTHER

AUTHORIZATION

9. Application is hereby made for permit(s) to authorize the activities described herein. I certify that I am familiar with the information contained in this application, and that to the best of my knowledge and belief such information is true, complete, and accurate. I further certify that I possess the authority to undertake the proposed activities. I hereby grant to the agencies to which this application is made, the right to enter the above-described location to inspect the proposed and or completed work.

NOTICE: Kittitas County does not guarantee a buildable site, legal access, available water or septic areas, for parcel receiving approval for a Boundary Line Adjustment.

All correspondence and notices will be transmitted to the Land Owner of Record and copies sent to the authorized agent or contact person, as applicable.

Signature of Authorized Agent:

Signature of Land Owner of Record

(REQUIRED if indicated on application)

(Required for application submittal):

X Chris Cruise (date) 9/27/2011

X Frank Otto (date) 9-28-11

THIS FORM MUST BE SIGNED BY COMMUNITY DEVELOPMENT SERVICES AND THE TREASURER'S OFFICE PRIOR TO SUBMITTAL TO THE ASSESSOR'S OFFICE.

TREASURER'S OFFICE REVIEW

Tax Status: _____ By: _____ Date: _____

COMMUNITY DEVELOPMENT SERVICES REVIEW

() This BLA meets the requirements of Kittitas County Code (Ch. 16.08.055).

Deed Recording Vol. _____ Page _____ Date _____ **Survey Required: Yes _____ No _____

Card #: _____

Parcel Creation Date: _____

Last Split Date: _____

Current Zoning District: _____

Preliminary Approval Date: _____

By: _____

Final Approval Date: _____

By: _____

RECEIVED

SEP 29 2011

KITTITAS COUNTY
CDS

136.12

320.01

053-0007

PTN LOT B-1

053-0001

2.00

PTN LOT B-1

319.93

683.15

5.00
AC

317.86

053-0002

LOT B-2

PTN LOT B-1

317.77

3.00 AC

687.75

Proposed

1"=100'

331

LOT

052-01

11.0

FRENCH
PLANS



PENDING SITE PLAN

Existing

136.12

320.01

317.86

331.11

053-0007

2.00

PTIN LOT B-1

053-0001

2.00

PTIN LOT B

319.93

052-0002

6.00

PTIN LOT B

317.77

687.75

052-0004

11.04

LOT 4

#574459


ELA

72

1016

94-65 NCH SHOP

SON



KITTITAS COUNTY PERMIT CENTER
411 N. RUBY STREET, ELLENSBURG, WA 98926

RECEIPT NO.: 00012381

COMMUNITY DEVELOPMENT SERVICES
(509) 962-7506

PUBLIC HEALTH DEPARTMENT
(509) 962-7698

DEPARTMENT OF PUBLIC WORKS
(509) 962-7523

Account name: 024692

Date: 9/29/2011

Applicant: OTTE, FRANK K

Type: check # 1001

<u>Permit Number</u>	<u>Fee Description</u>	<u>Amount</u>
BL-11-00024	BOUNDARY LINE ADJUSTMENT MAJOR	225.00
BL-11-00024	BLA MAJOR FM FEE	65.00
BL-11-00024	PUBLIC WORKS BLA	90.00
BL-11-00024	ENVIRONMENTAL HEALTH BLA	125.00
	Total:	505.00